

Essex County Board of Elections

I certify that, to the best of my knowledge, the election district boundaries shown on this map are those legally in effect and are accurate of this date.

Chairwoman Bethany O'Toole Date

Secretary Lee B. Fisher Date

Commissioner Jimmy Rivera Date

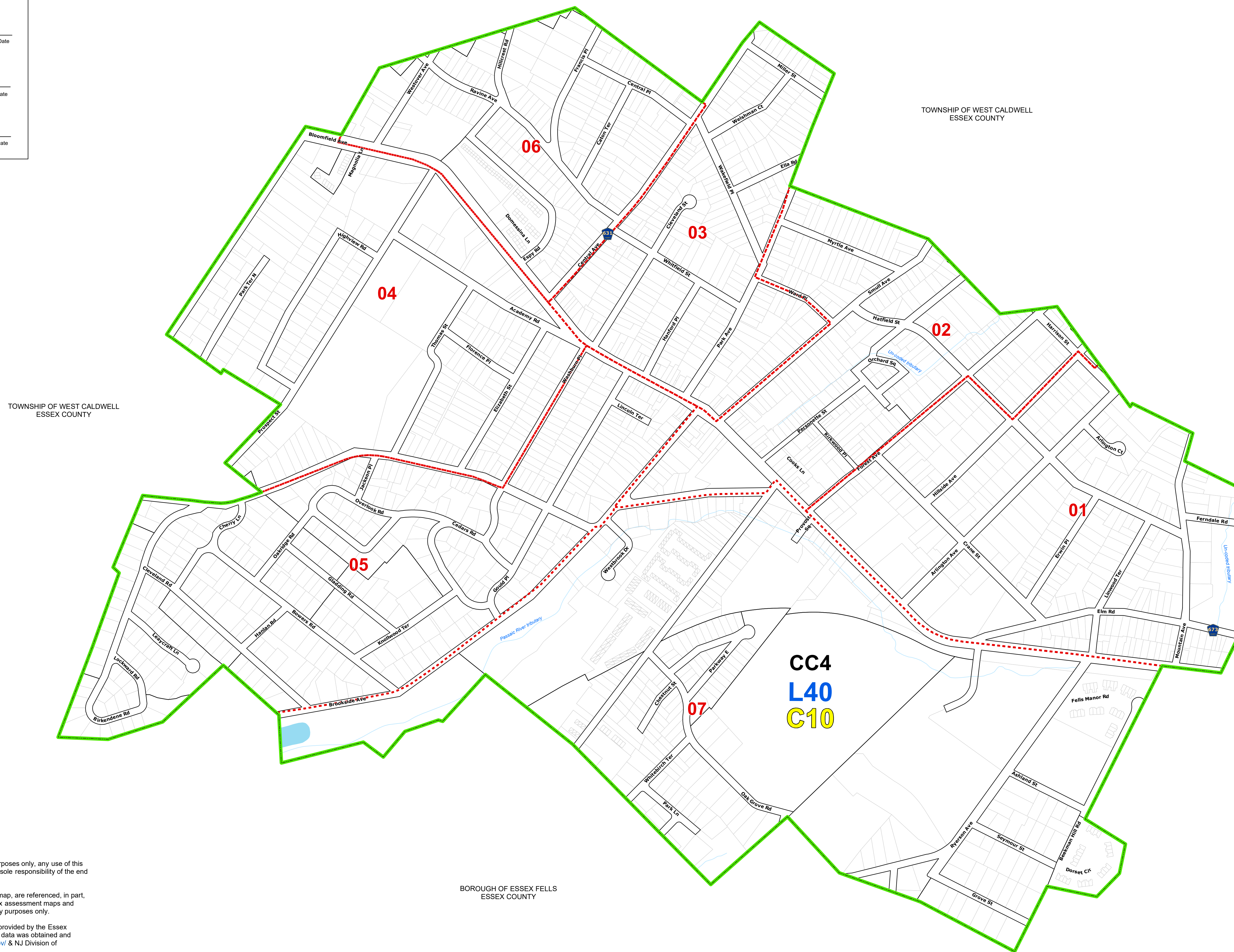

Commissioner Quilla Talmadge Date

ELECTION DISTRICT MAP

in the
Borough of Caldwell

Essex County, N.J.

DATE: March 13, 2018



TOWNSHIP OF WEST CALDWELL
ESSEX COUNTY

TOWNSHIP OF WEST CALDWELL
ESSEX COUNTY

BOROUGH OF NORTH CALDWELL
ESSEX COUNTY

BOROUGH OF ESSEX FELS
ESSEX COUNTY

Legend

- Municipal Boundary
- Voting Districts
- Railroads
- Blocks
- Parcels
- Waterbody
- Streams
- CC4 County Commissioner Districts
- L40 Legislative District
- C10 Congressional District

General Notes and Data Sources:

This Election district boundary map is for demonstration purposes only, any use of this product with respect to accuracy and precision shall be the sole responsibility of the end user.

The areas, boundaries and details, shown on this election map, are referenced, in part, from ground surveys, aerial surveys and recorded plans, tax assessment maps and documents, and are to be used for election district boundary purposes only.

Additional election district boundary and location data was provided by the Essex County Board of Elections. The 2020 Census demographic data was obtained and provided by the U.S. Census Bureau: <http://www.census.gov> & NJ Division of Elections.

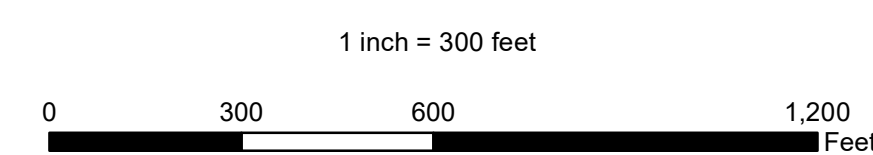
Additional cadastral feature mapping data, such as, waterways, roadways, railroads, etc. was obtained from the New Jersey Geographic Information Network. Parcel boundaries were maintained by NJGIN and last updated in October 2018.

All positions are based on the following:
- NAD 83 (horizontal datum)
- New Jersey State Plane Coordinate System
- English units (feet)

The geodetic accuracy and precision of the Geographic Information System (GIS) data contained in this mapping has not been developed nor verified by a professional licensed land surveyor and shall not be nor is intended to be used in matters requiring delineation and location of true ground horizontal and/or vertical controls.

All election mapping was prepared in compliance with Title 15 and 19 statutes and is the property of the Essex County Board of Elections and states the following: "Not for distribution, no reproduction without permission by Essex County Board of Elections".

CC4
L40
C10



Revised Congressional and Legislative Districts	06/05/2023
REVISIONS	DATE

REMINGTON & VERNICK ENGINEERS
2055 SPRINGDALE ROAD, CHERRY HILL, NJ 08003
(856) 795-9595, FAX (856) 795-1882, RVE.COM
Certificate of Authorization: 24 GA 28003300
Excellence • Innovation • Service